Map 3.1-1 State Designated Scenic Highways and Vista Points

Source: Southern California Association of Governments, ESRI StreetMap USA, Teleatlas

O:\=eir2007\mxd\FINAL\3.1-1 Scenic Hwy.mxd PW 11/07

Map 3.2-1 Air Quality District Basins & Monitoring Stations

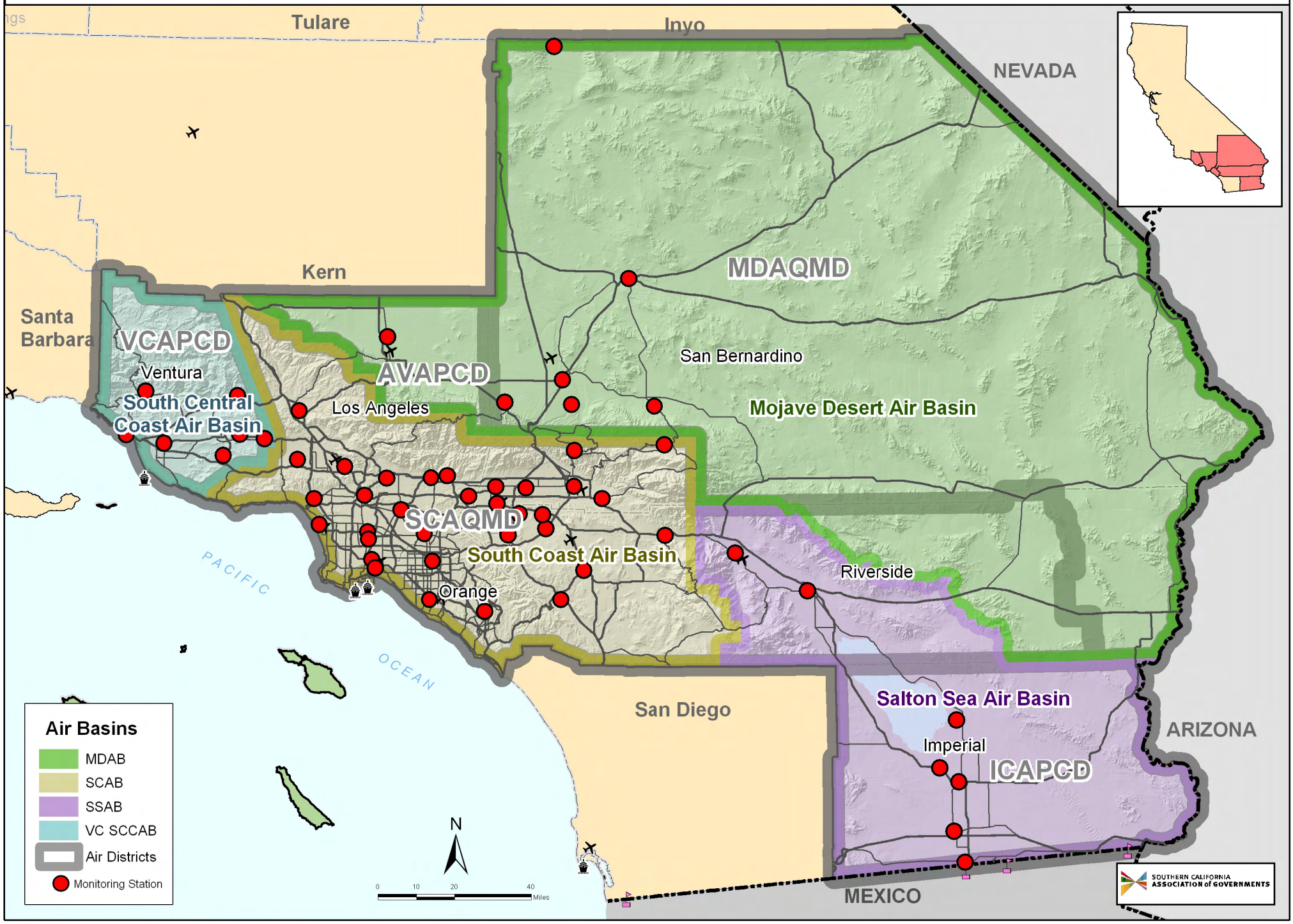

Source: California Air Resources Board and Air Districts, Planning and Technical Support Division

O:\~eir2007\mxd\FINAL\3.2-1 AQDB_Monitoring.mxd PW 11/07

Map 3.2-2 Potentially Impacted Hospitals, Schools and Senior Housing

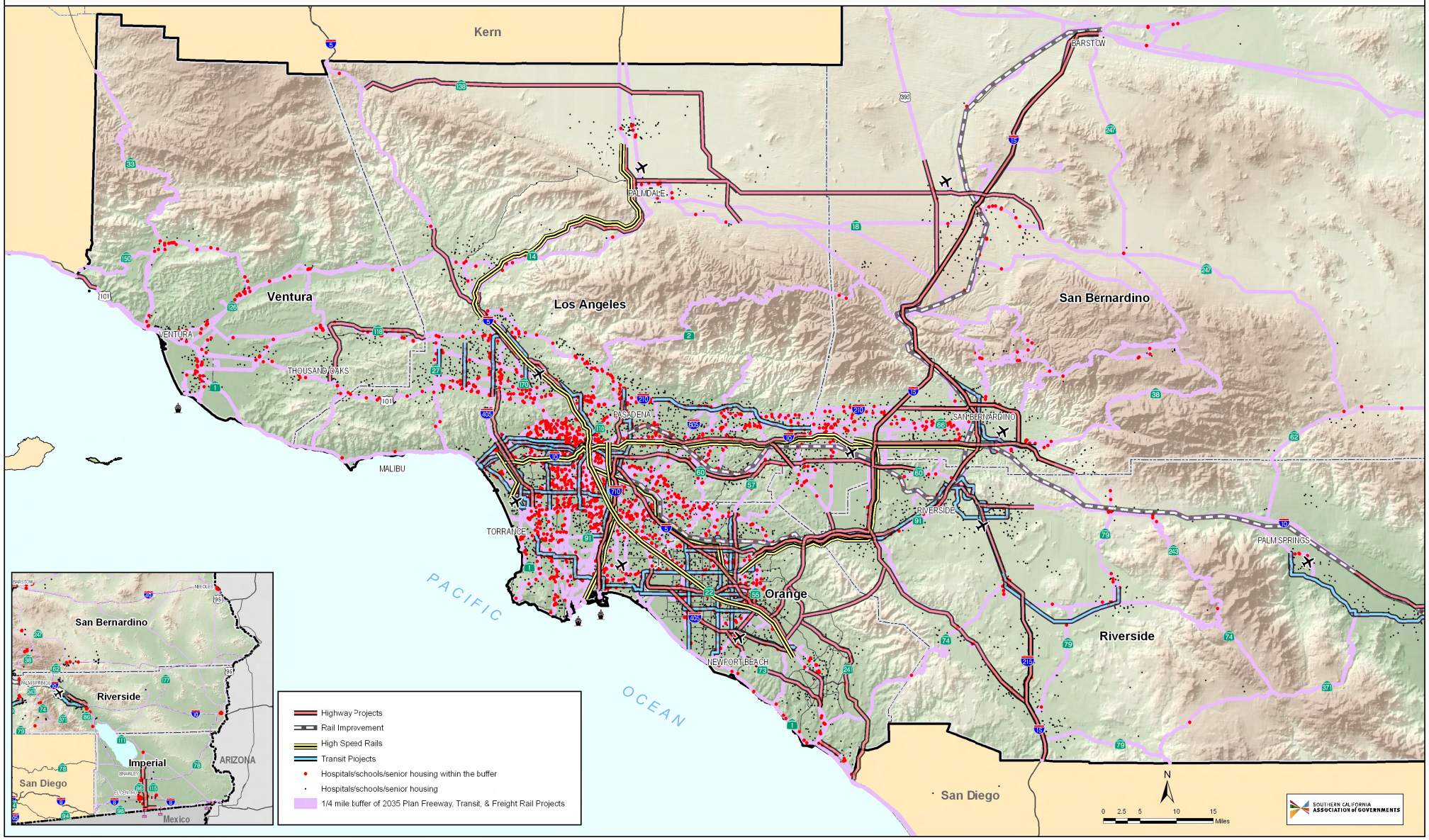

Source: Southern California Association of Governments, ESRI StreetMap USA, Teleatlas

O:\meir2007\mxd\FINAL\3.2-2 Sensitive Receptors.mxd PW 12/12/07

Map 3.3-1 Vegetation Communities

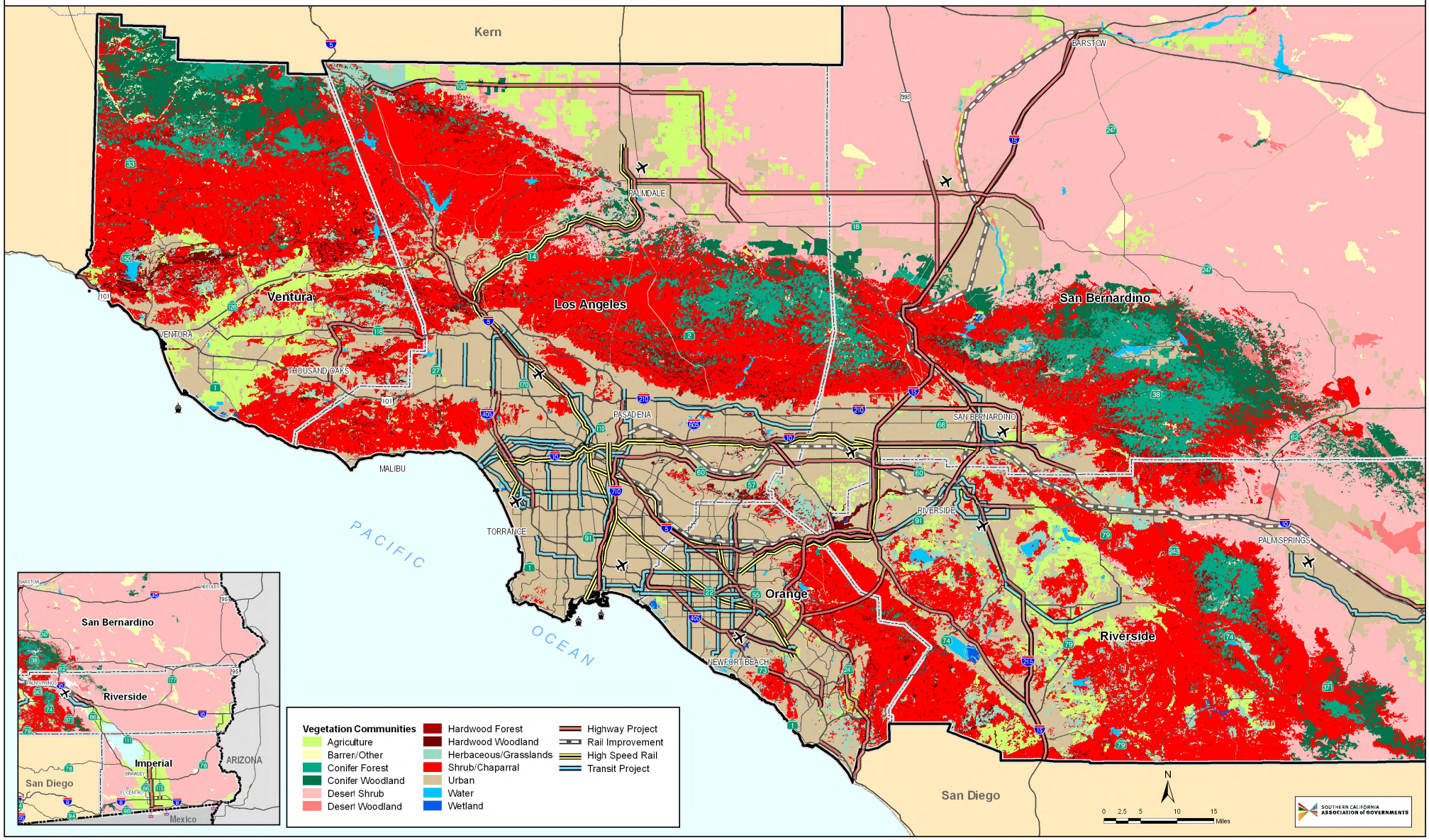

Source: California Department of Fire and Forestry, Southern California Association of Governments, ESRI StreetMap USA, Teleatlas

O:\=eir2007\mxd\FINAL\3.3-1 Vegetation Communities.mxd EMW 11/13/07

Map 3.3-2 General Locations of Known Wetlands

Source: National Wetland Inventory, Southern California Association of Governments, ESRI StreetMap USA, Teleatlas

O:\eir2007\mxd\FINAL\3.3-2 Wetlands.mxd PW 11/07

Map 3.3-3 Known Sightings of Endangered, Threatened, and Rare Plant and Animal Species

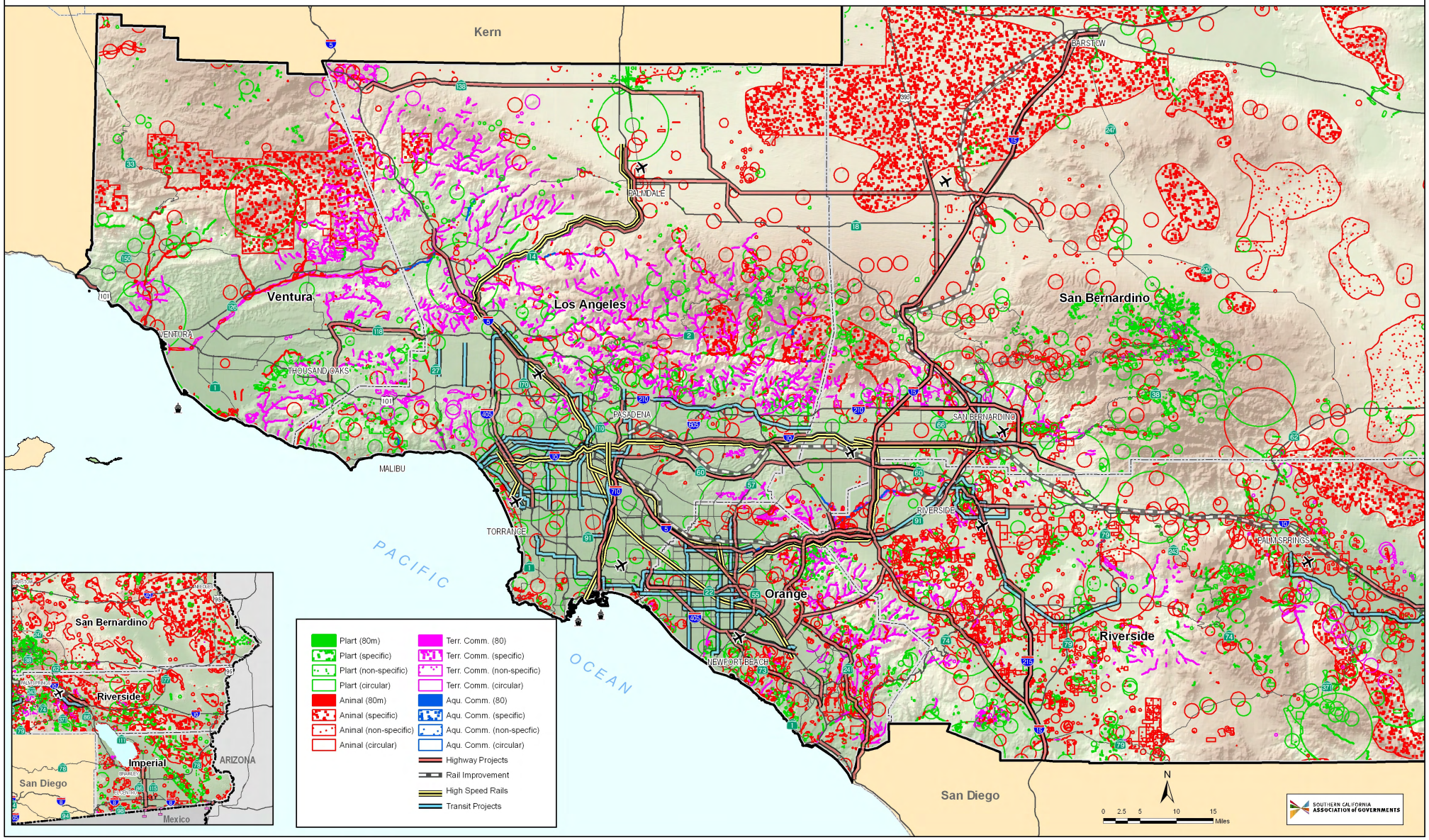

Source: California Department of Fish and Game's Biogeographic Data Branch 2007, Southern California Association of Governments, ESRI StreetMap USA, Teleatlas

O:\=eir2007\mxd\FINAL\3.3-3 Endandered Species.mxd PW 11/07

Map 3.5-1 Alternative Fuel Facilities

Source: Southern California Association of Governments, ESRI StreetMap USA, Teleatlas, U.S. Department of Energy/Alternatives Fuels Data Center

O:\=eir2007\mxd\FINAL\3.5-1 Alternative Fuel Facilities.mxd RR 11/28/2007

Map 3.5-2 Electric Refueling Stations

Source: Southern California Association of Governments, ESRI StreetMap USA, Teleatlas, U.S. Department of Energy/Alternative Fuels Data Center

O:\eir2007\mxd\FINAL\3.5-2 Electric Refueling Stations.mxd RR 11/28/2007