Map 3.6-1 Geomorphic Provinces

Map 3.6-2 General Soil Types

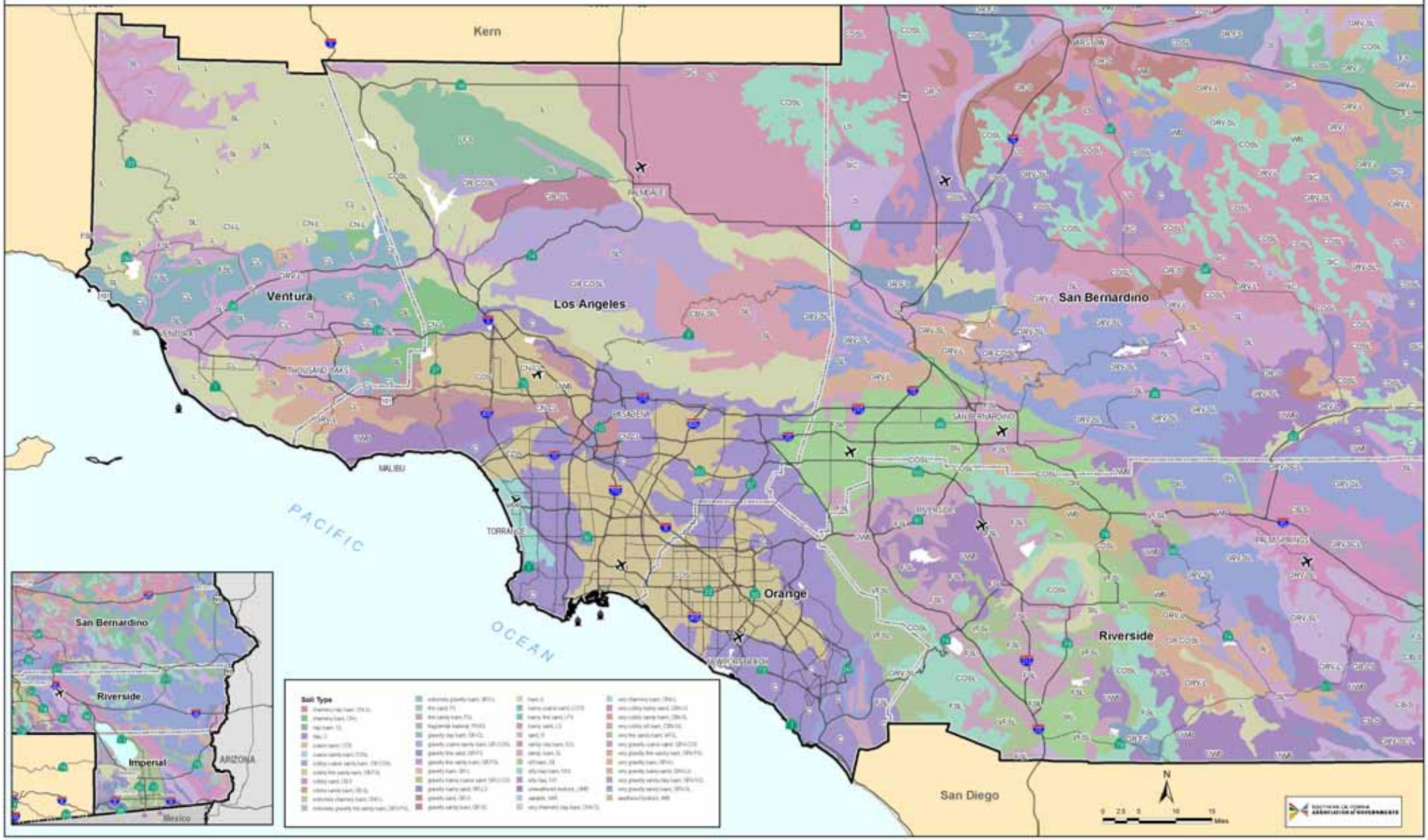

Source: U.S. Department of Agriculture, Natural Resources Conservation Service, Southern California Association of Governments, ESRI ShareMap Libs, Tomatoe

Map 3.6-3 Location of Soils with Moderate to High Erosion Potential

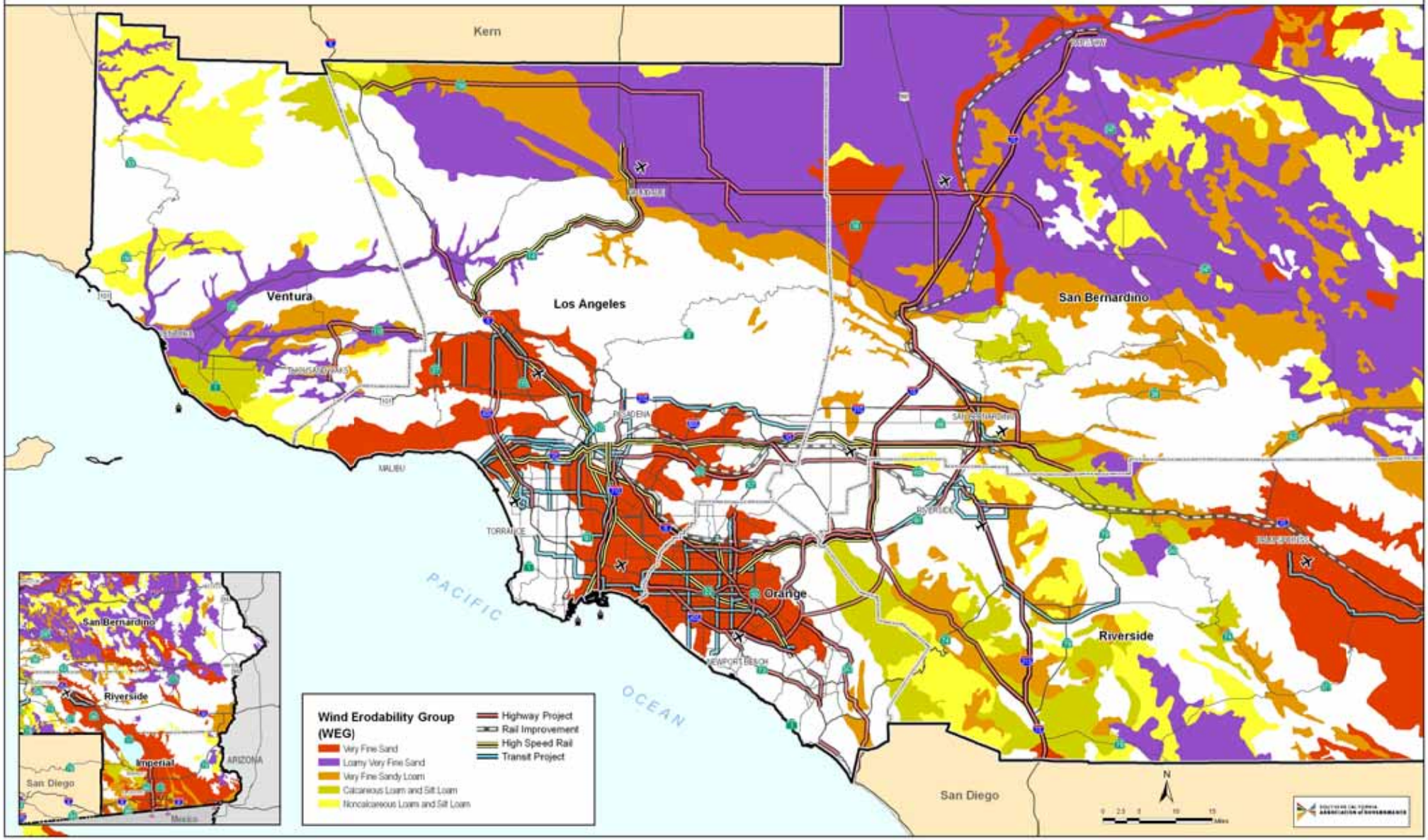

Map 3.6-4 Relative Landslide Potential*

Map 3.6-5 Earthquake Faults and Probabilistic Peak Ground Acceleration

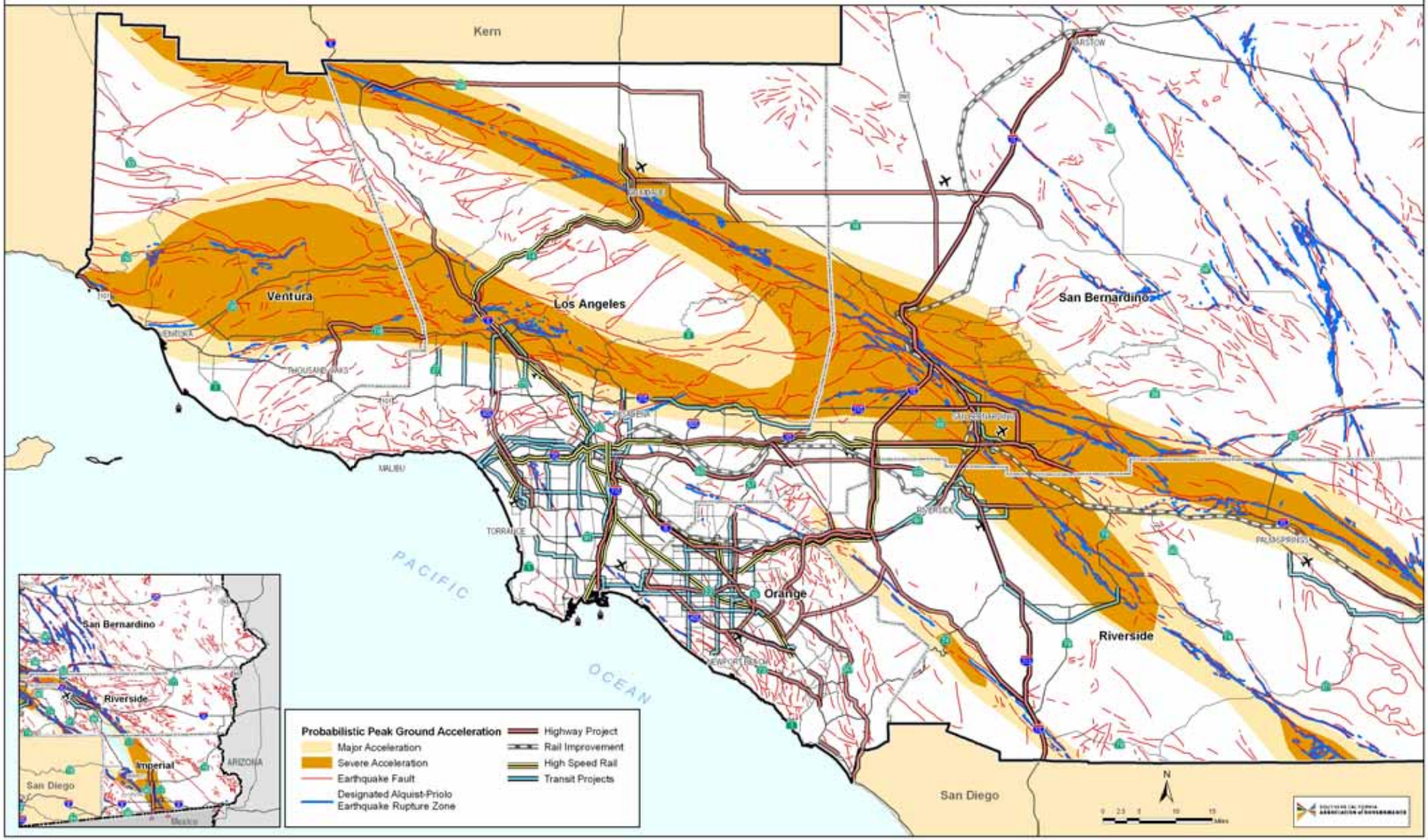
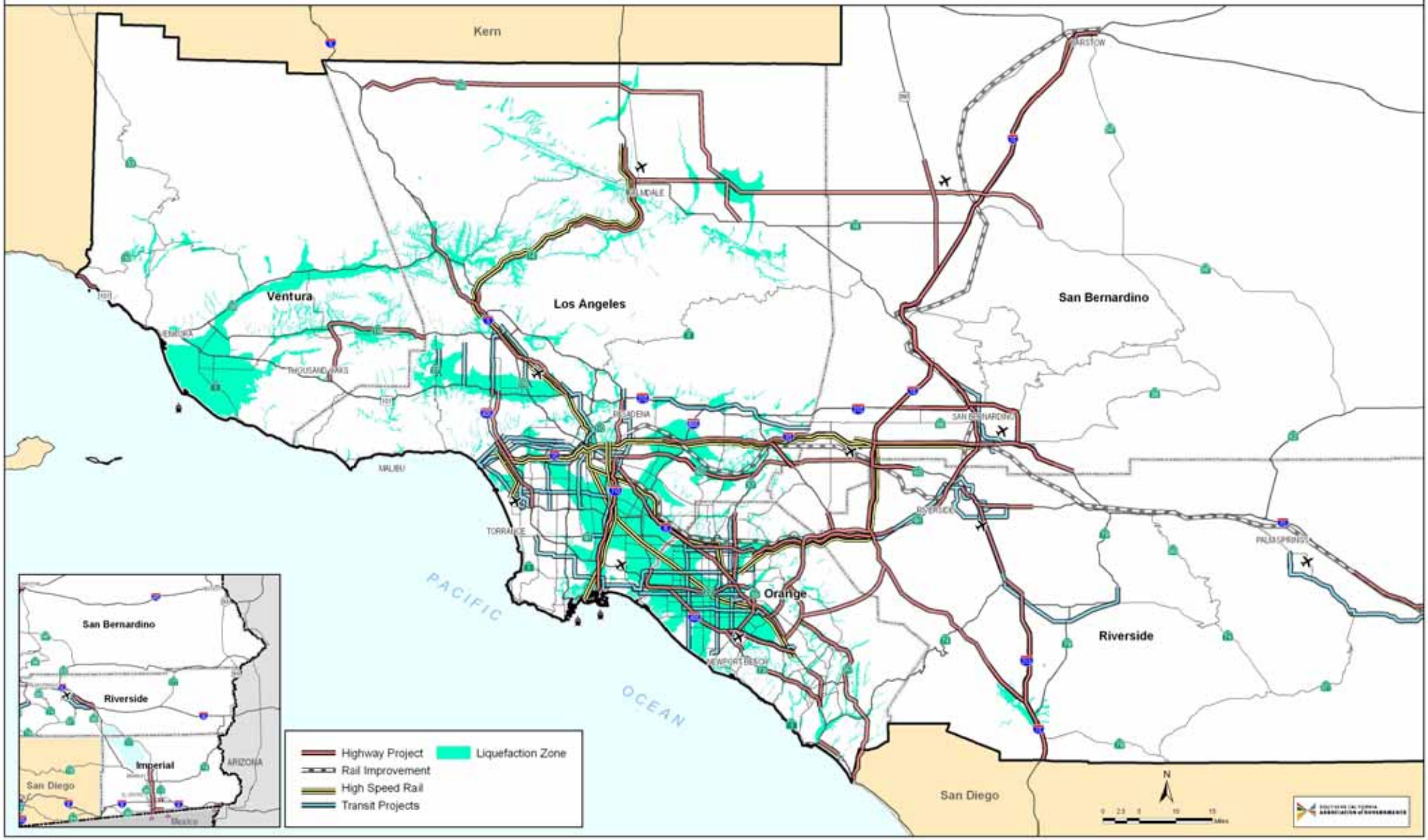
Map 3.6-6 Areas Subject to Liquefaction*