Map 3.12-1 Landfill Locations

Source: Southern California Association of Governments, ESRI StreetMap USA, Teleatlas

O:\=eir2007\mxd\FINAL\3.12-1 Landfill Locations.mxd PW 11/07

Map 3.13-1 Strategic Highway Network (STRAHNET) in the SCAG Region

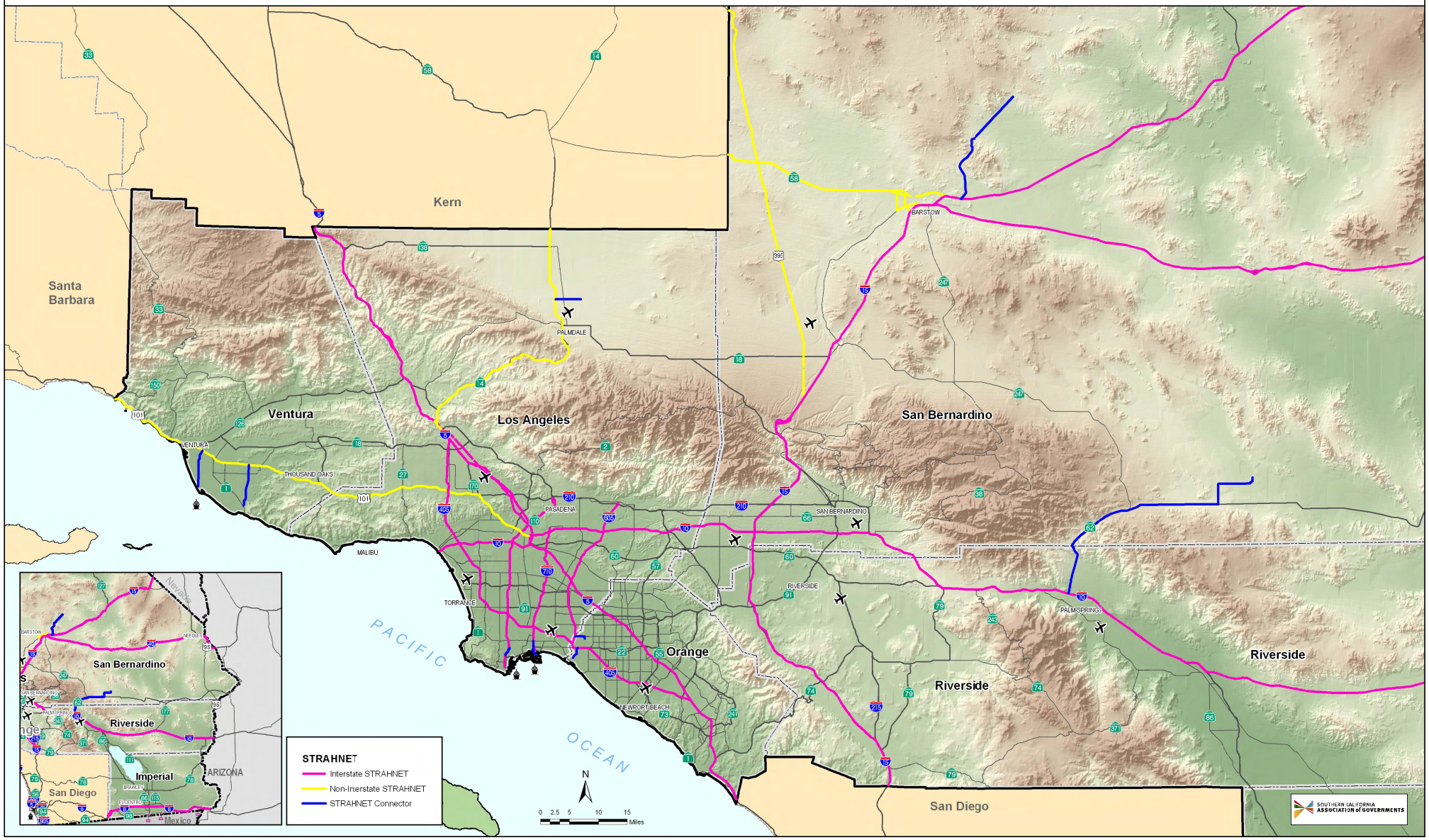

Source: Southern California Association of Governments, ESRI StreetMap USA, Teleatlas

O:\=eir2007\mxd\FINAL\3.13-1 STRAHNET in SCAG Region.mxd RR 12/13/07

Map 3.13-2 Fire Threat

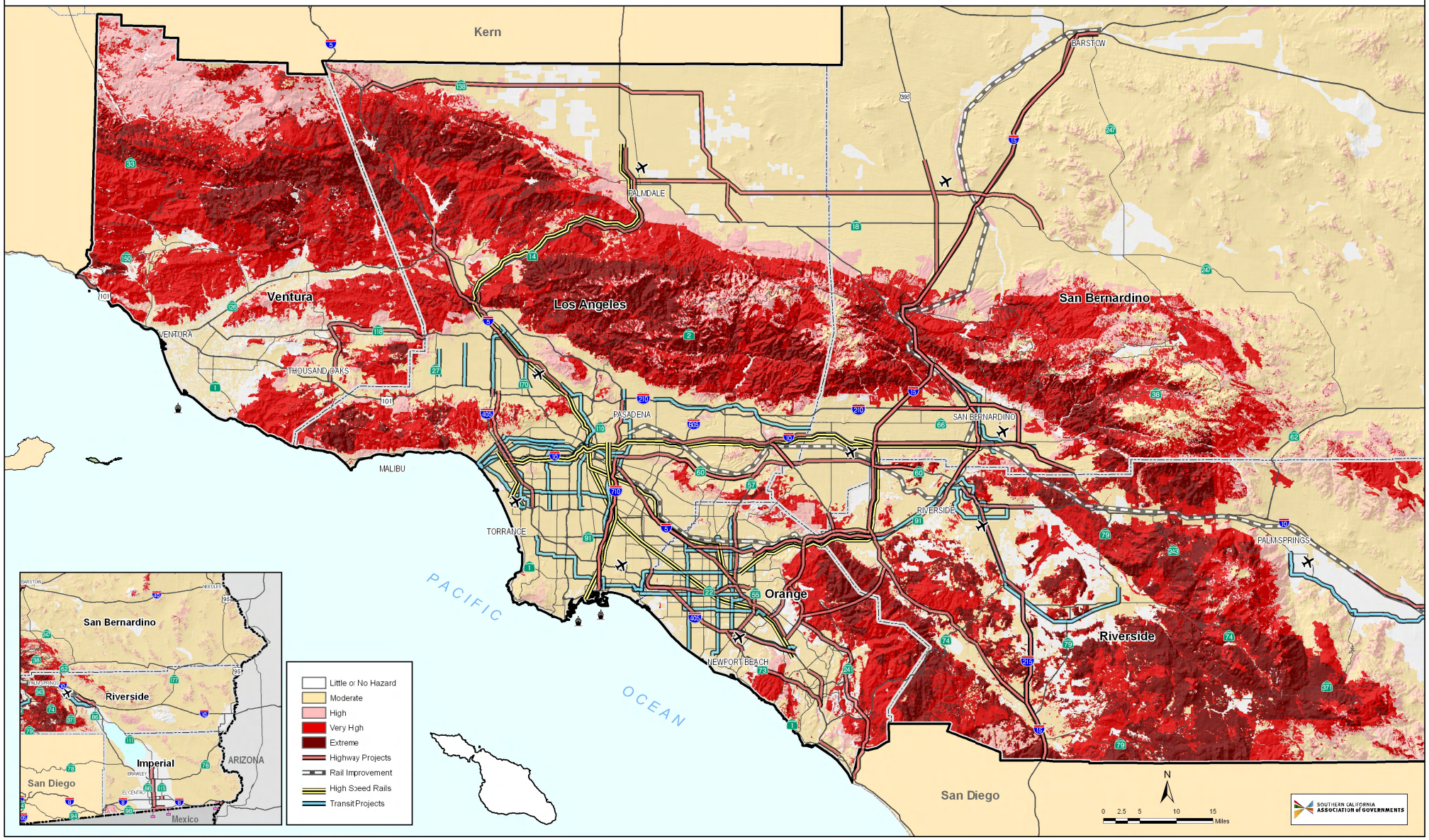

Source: California Department of Forestry and Fire Protection 2004, Southern California Association of Governments, ESRI StreetMap USA, Teleatlas

O:\=eir2007\mxd\FINAL\3.13-2 Fire Threat.mxd PW 11/07

Map 3.14-1 Existing (2003) Freeway PM Peak Period Congestion Delay

Source: Southern California Association of Governments, ESRI StreetMap USA, Teleatlas

0:\~eir2007\mxd\FINAL\3.14-1 PM Peak Period Congestion.mxd MY 11/01/07

Map 3.14-2 Existing (2007) Highway System

Source: Southern California Association of Governments, ESRI StreetMap USA, Teleatlas

O:\eir2007\mxd\FINAL\3.14-2 Existing Highway System.mxd PW 11/07

Map 3.14-3 Existing (2007) Transit System

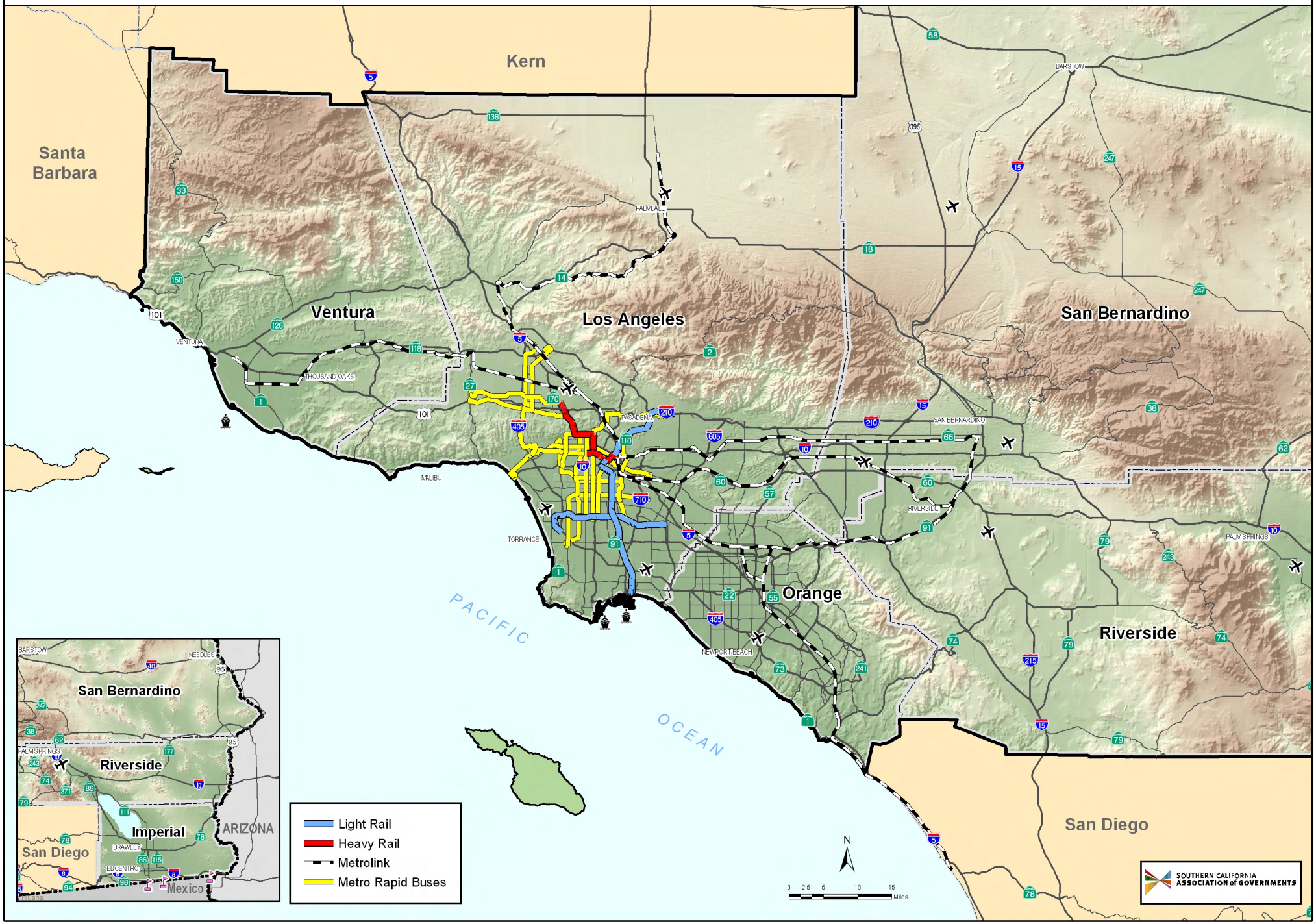

Source: Southern California Association of Governments, ESRI StreetMap USA, Teleatlas

O:\=eir2007\mxd\FINAL\3.14-3 Existing Transit System.mxd PW 11/07

Map 3.14-4 Major Airports in the SCAG Region

Source: Southern California Association of Governments, ESRI StreetMap USA, Teleatlas

O:\~eir2007\mxd\FINAL\3.14.4 Major Airports.mxd RR 12/13/07