EXHIBIT 3.11-1: Wildfire Threat in the SCAG Region

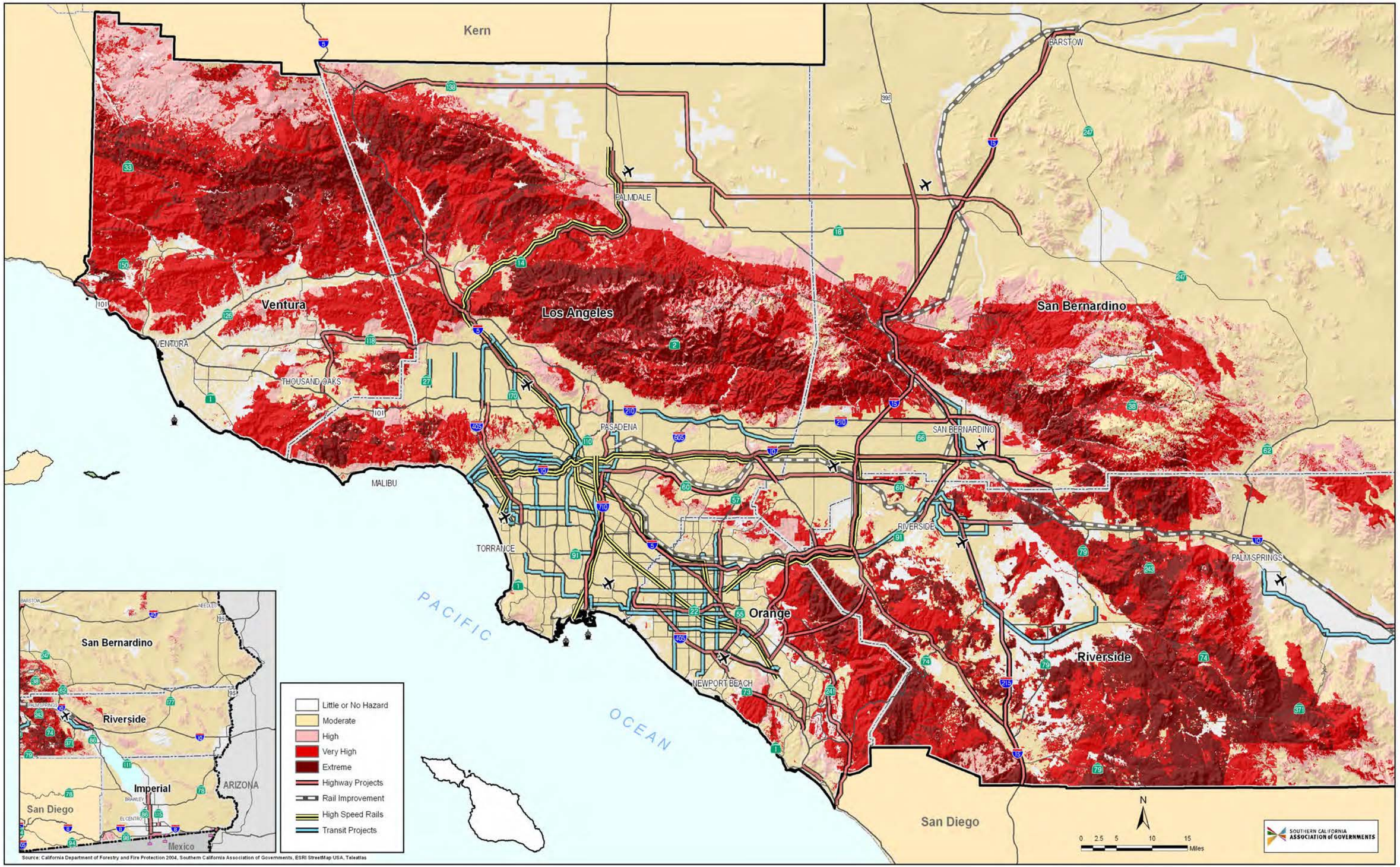

Source: California Department of Forestry and Fire Protection 2004, Southern California Association of Governments, ESRI StreetMap USA, Teleatlas

MAP 3.11-2: Landfill Locations in the SCAG Region

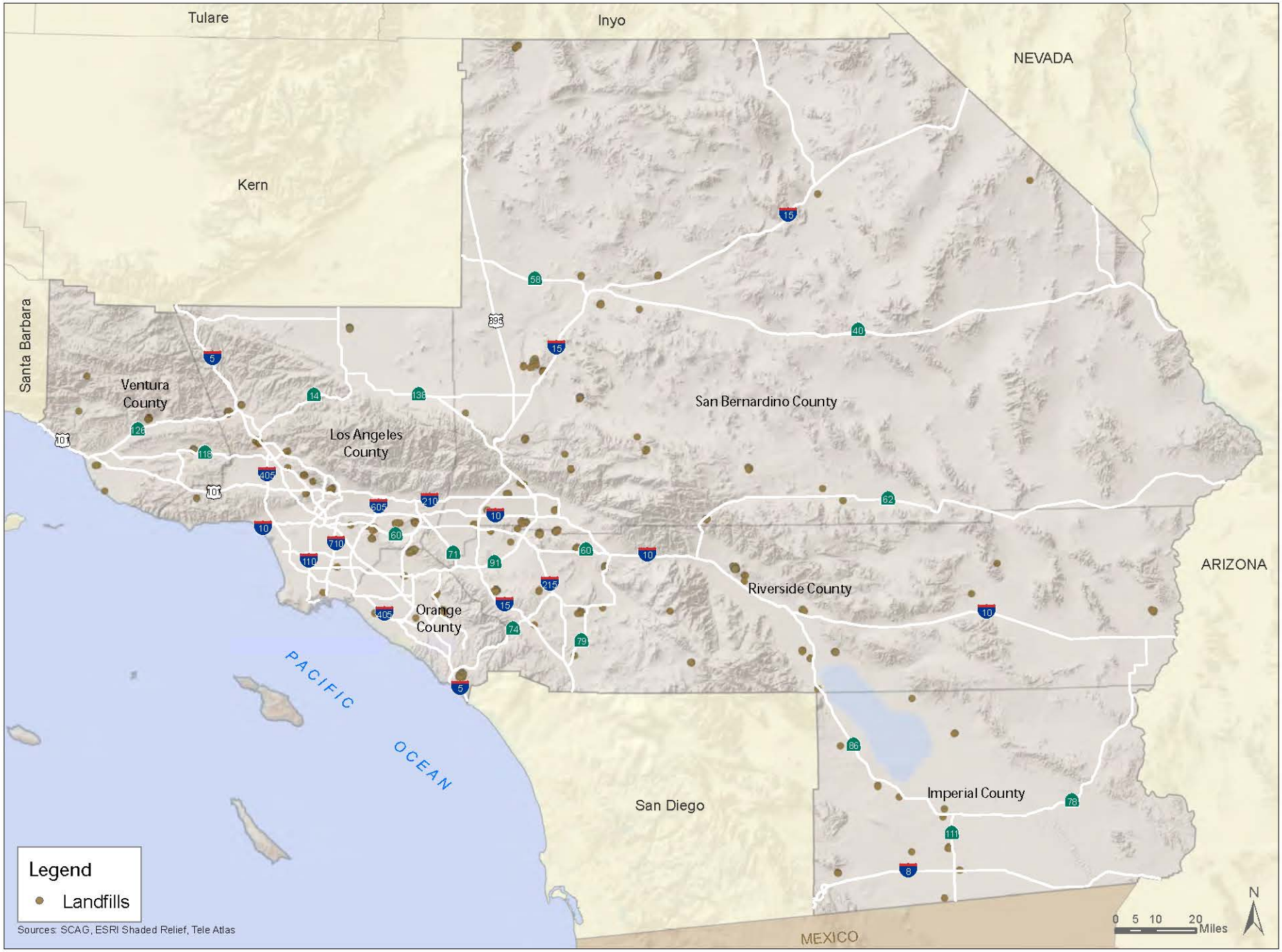

MAP 3.11-3: Gas Utillity Service Areas

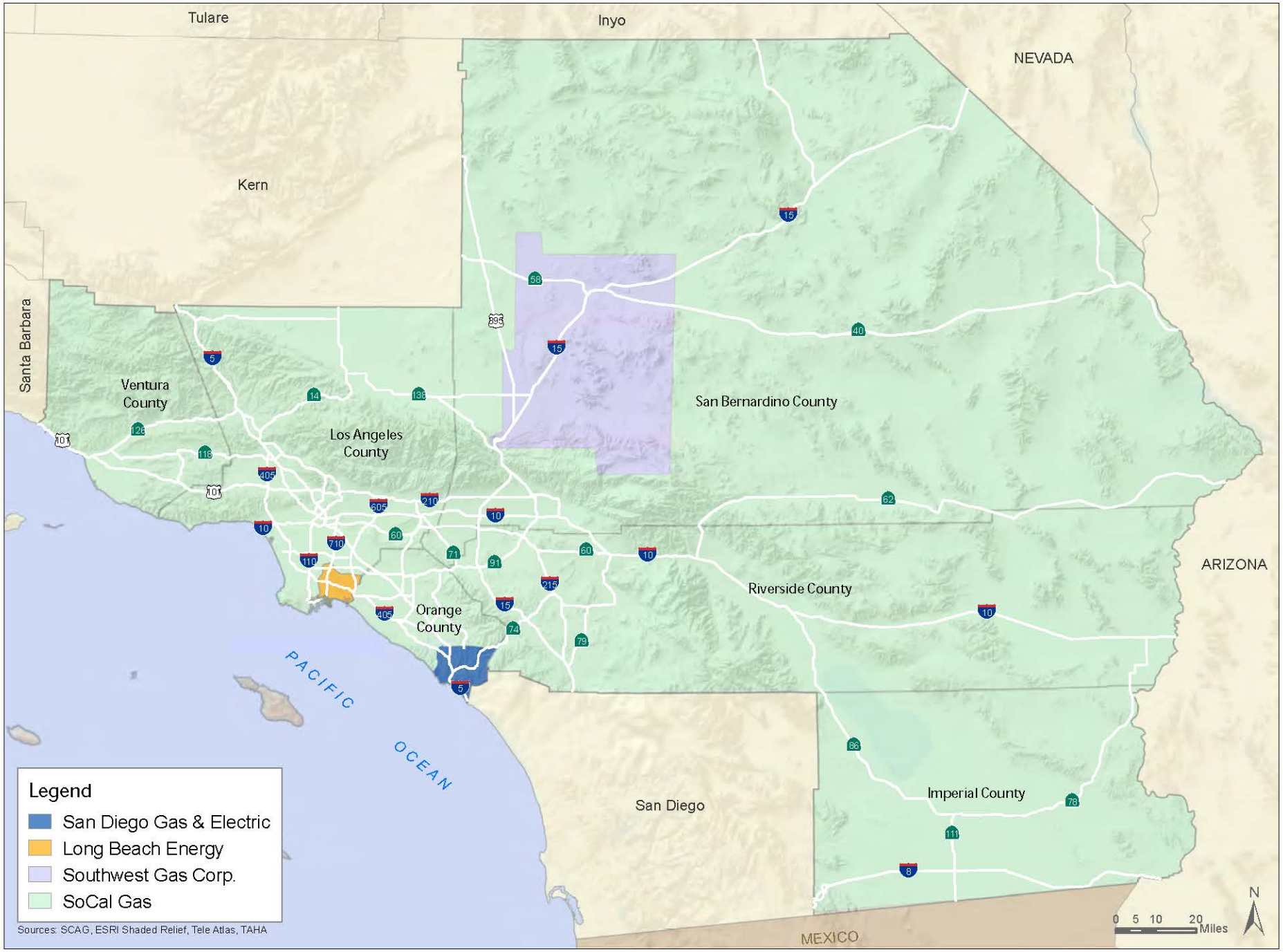

MAP 3.11-4: Electric Utility Service Areas

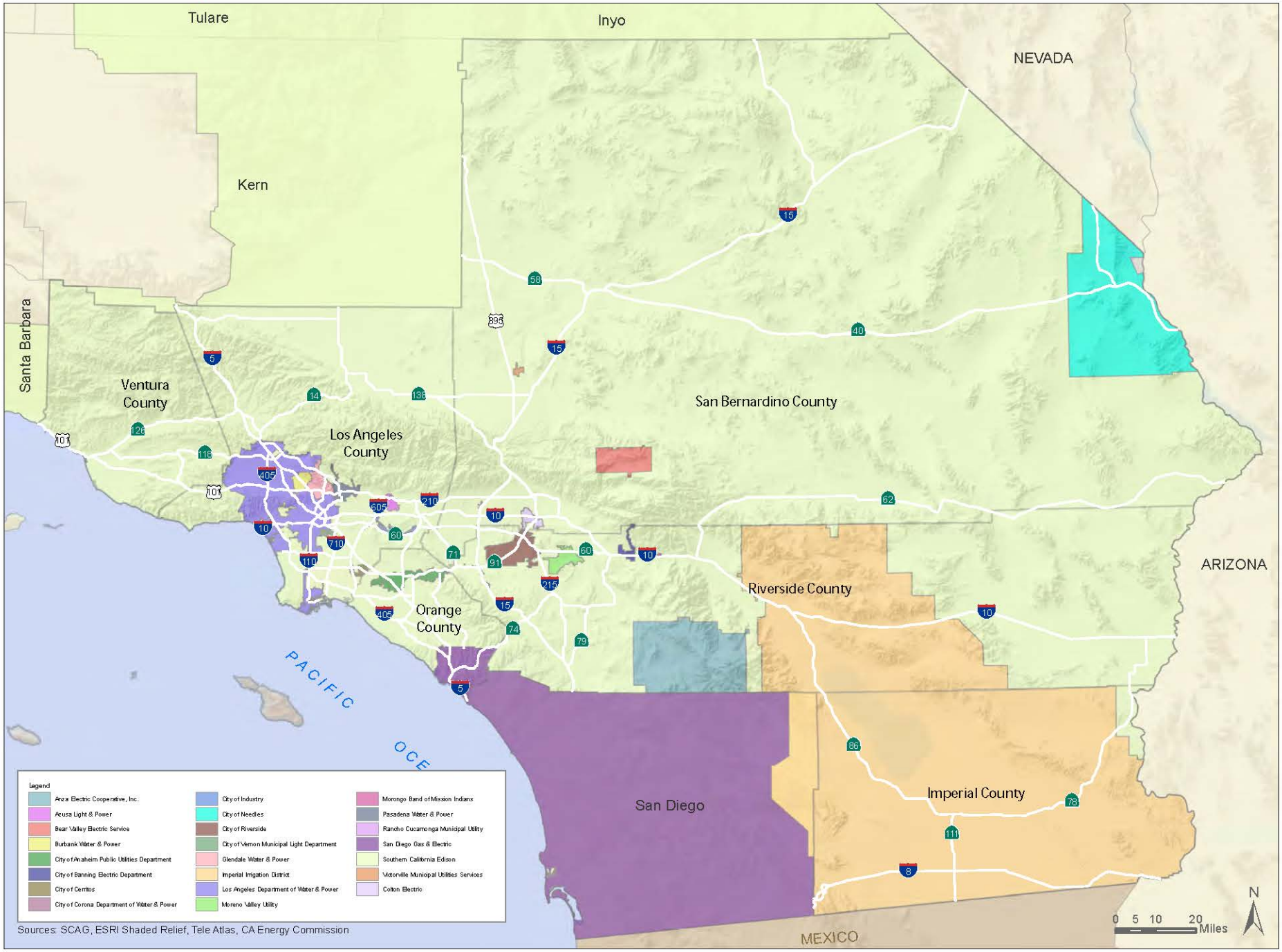

Sources: SCAG, ESRI Shaded Relief, Tele Atlas, CA Energy Commission

MAP 3.11-5: Alternative Fueling Facilities

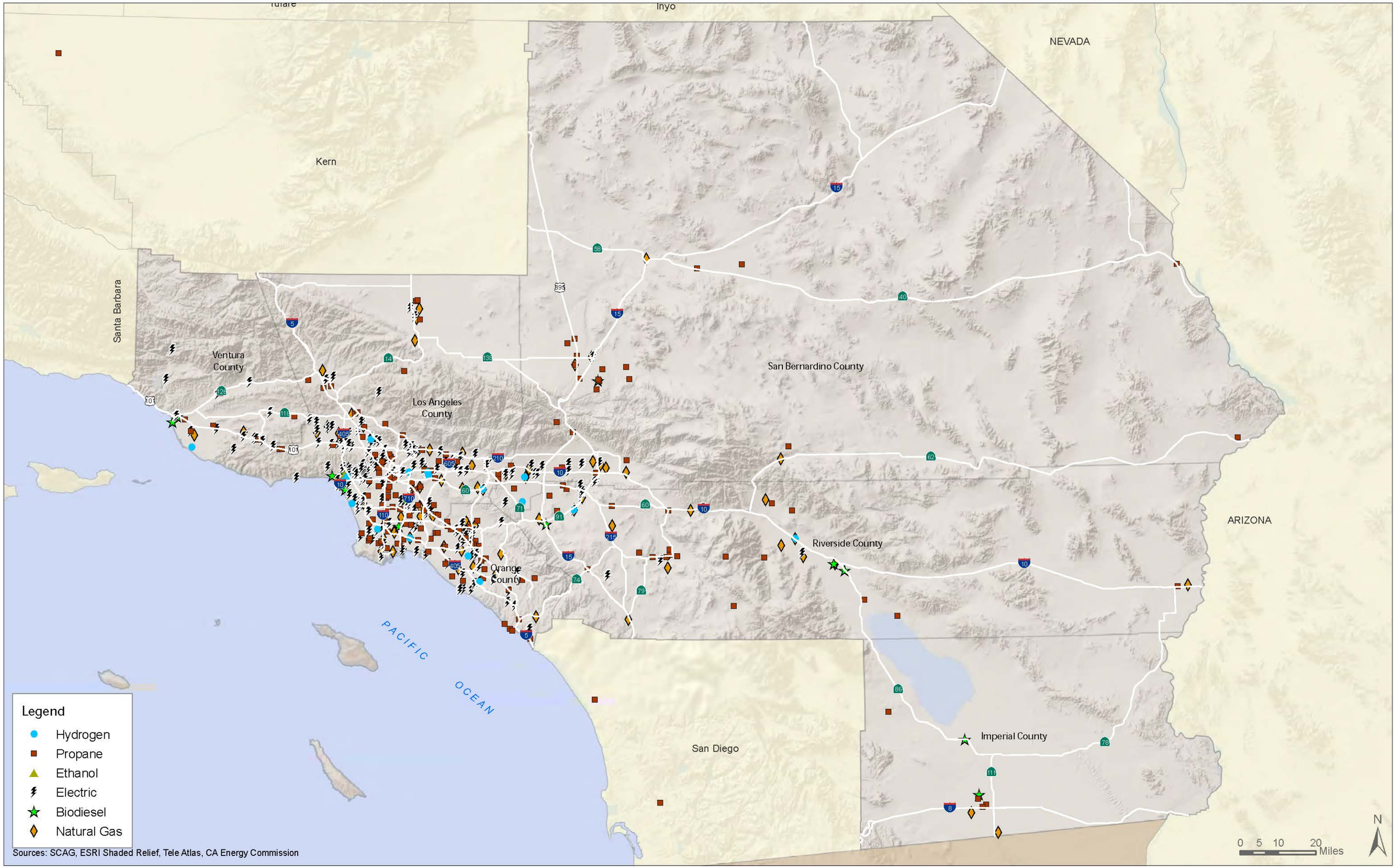

Sources: SCAG, ESRI Shaded Relief, Tele Atlas, CA Energy Commission
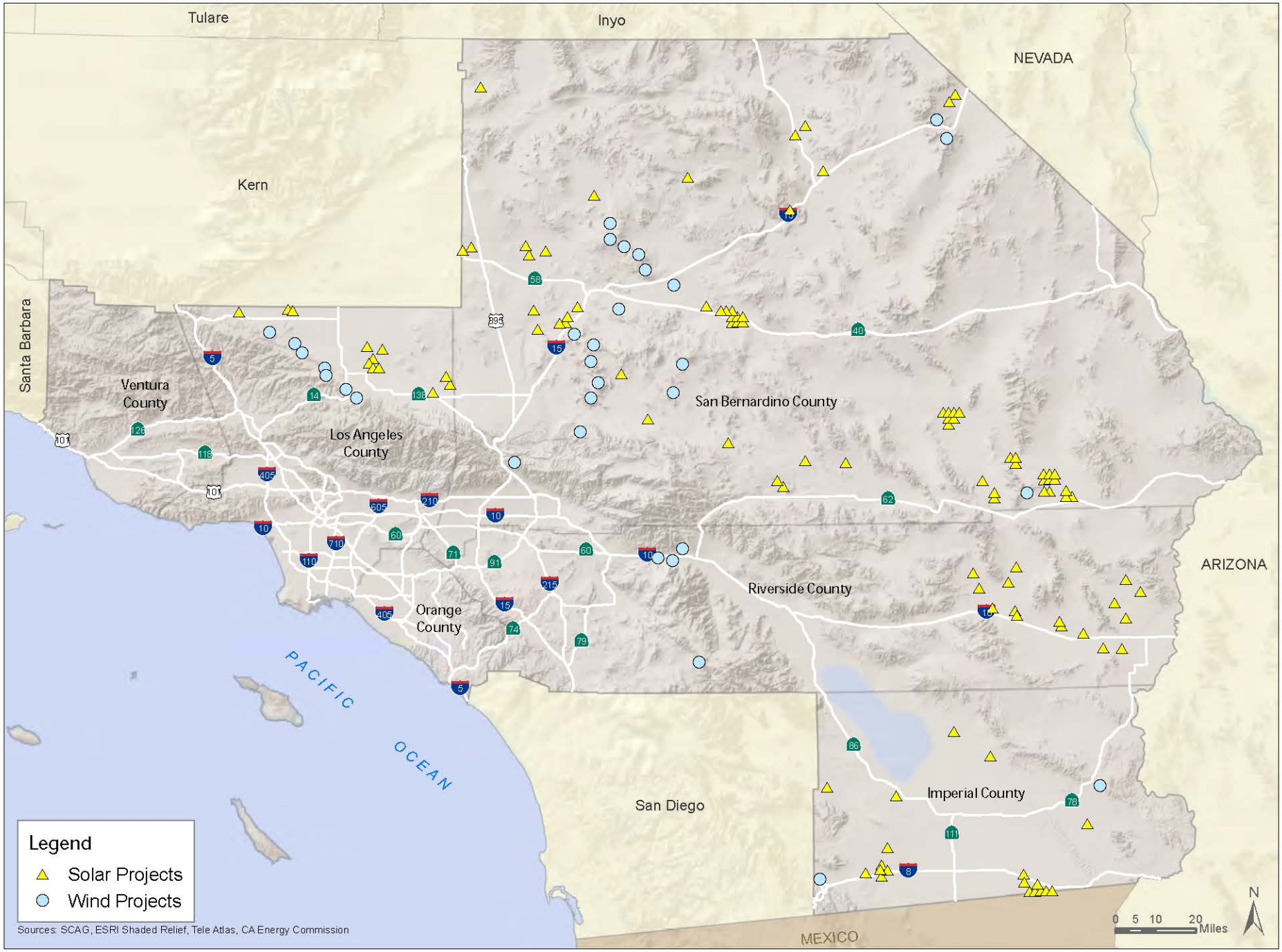
MAP 3.11-6: Location of Solar and Wind Projects