MAP 3.5-1: Geomorphic Provinces

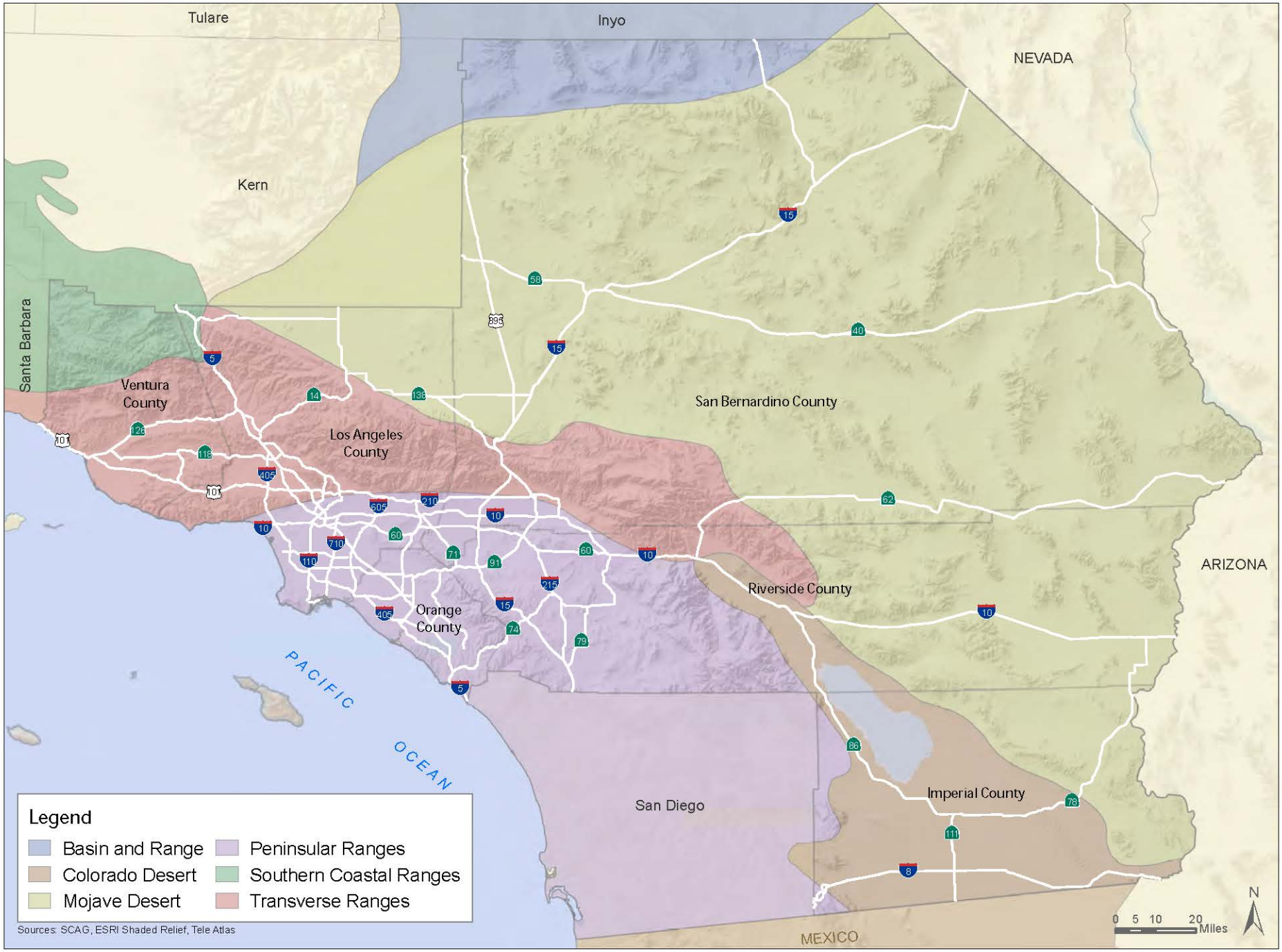

MAP 3.5-2: General Soil Types

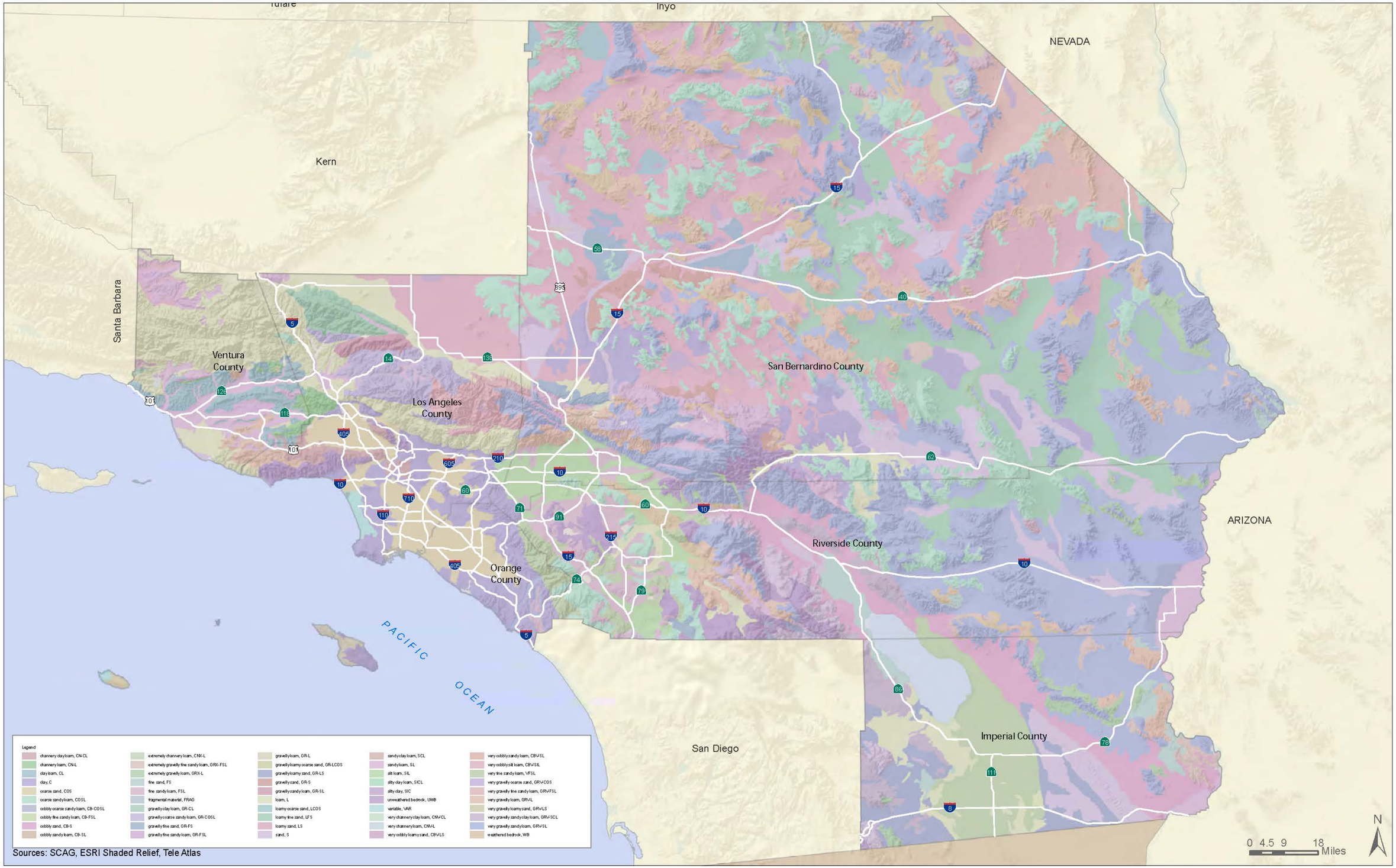

Sources: SCAG, ESRI Shaded Relief, Tele Atlas

MAP 3.5-3: Location of Soils with Moderate to High Erosion Potential

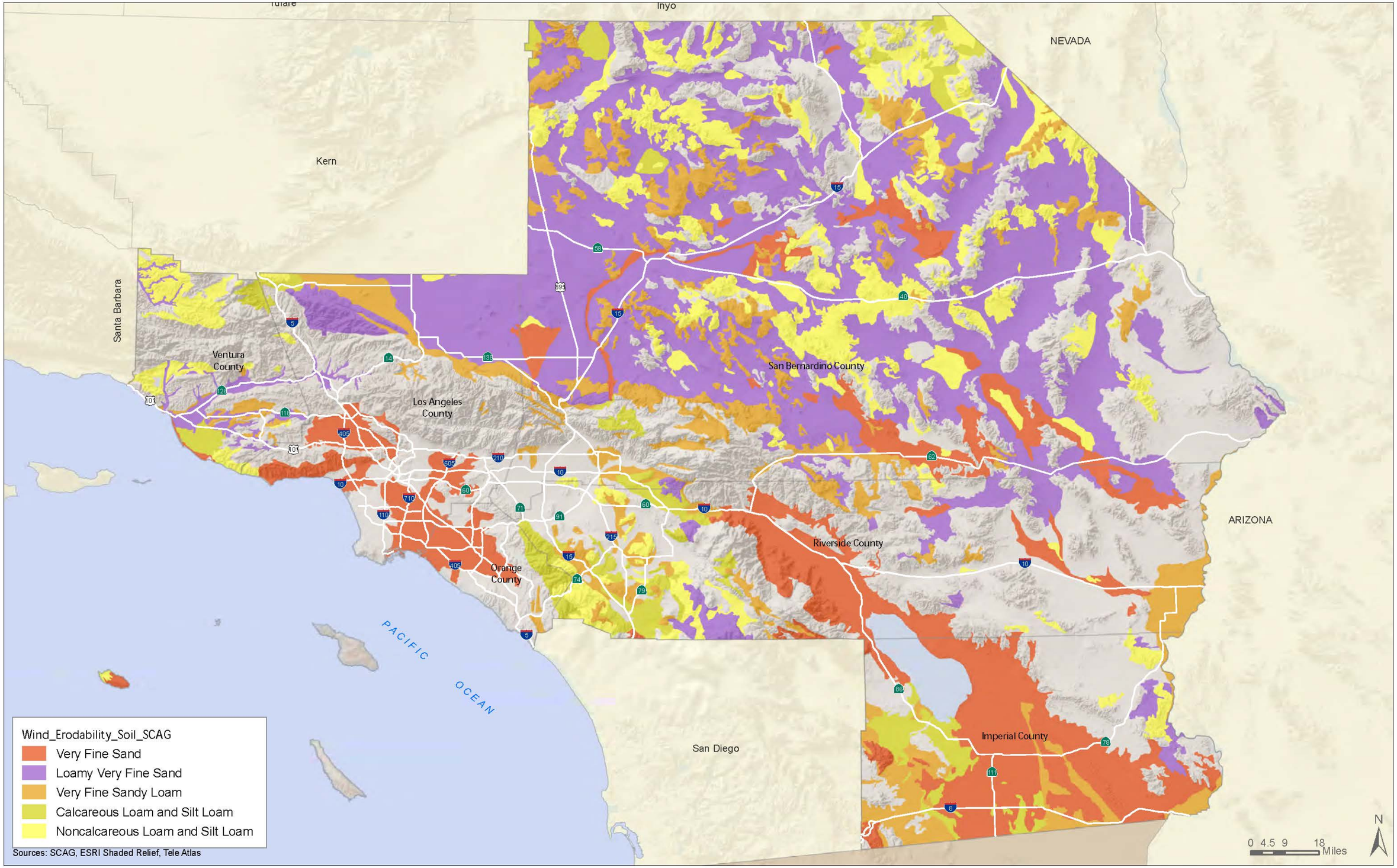

MAP 3.5-4: Major Faults and Potential Areas of Probabilistic Ground Acceleration

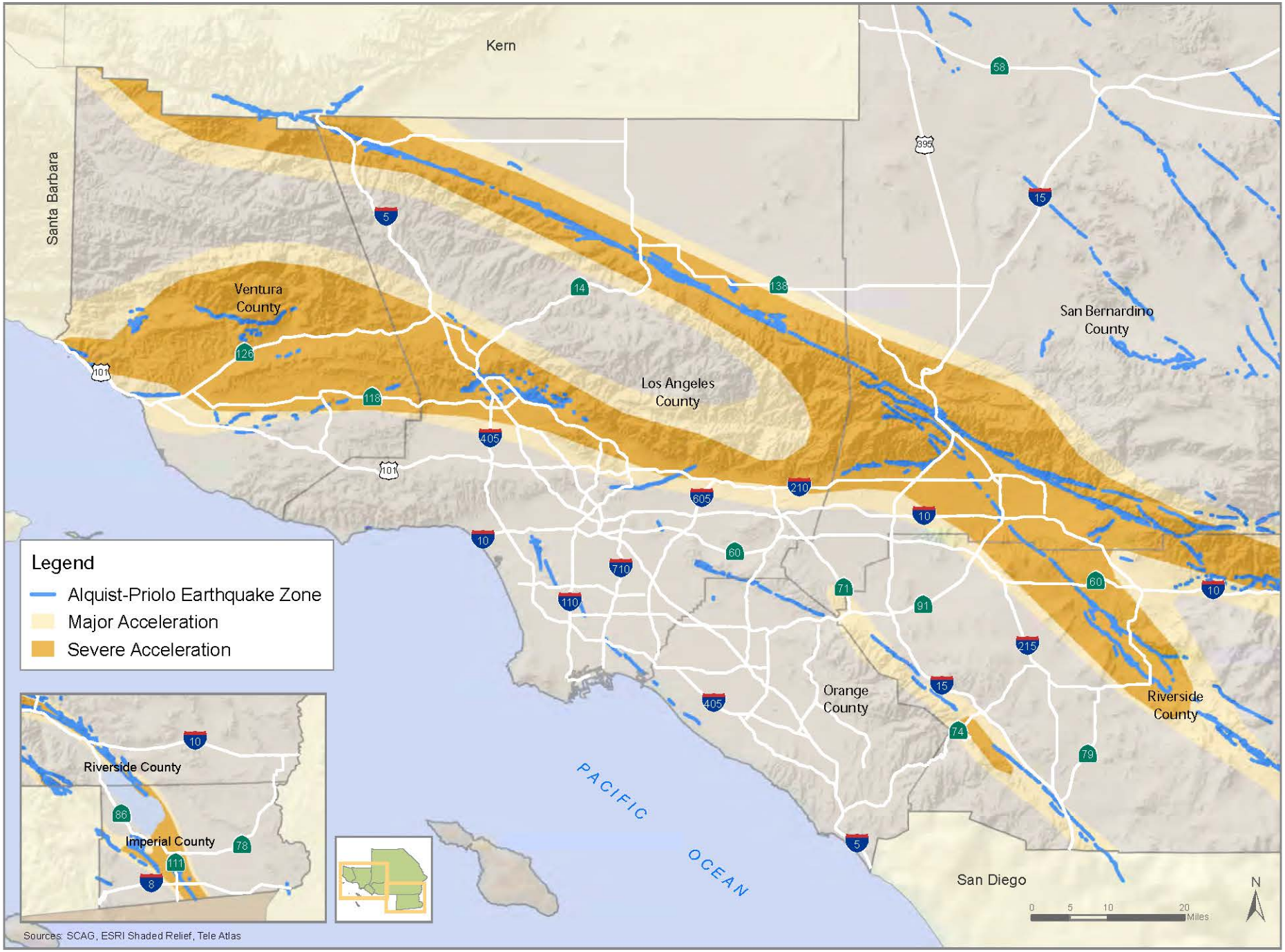

MAP 3.5-5: Areas of Potential Liquefaction

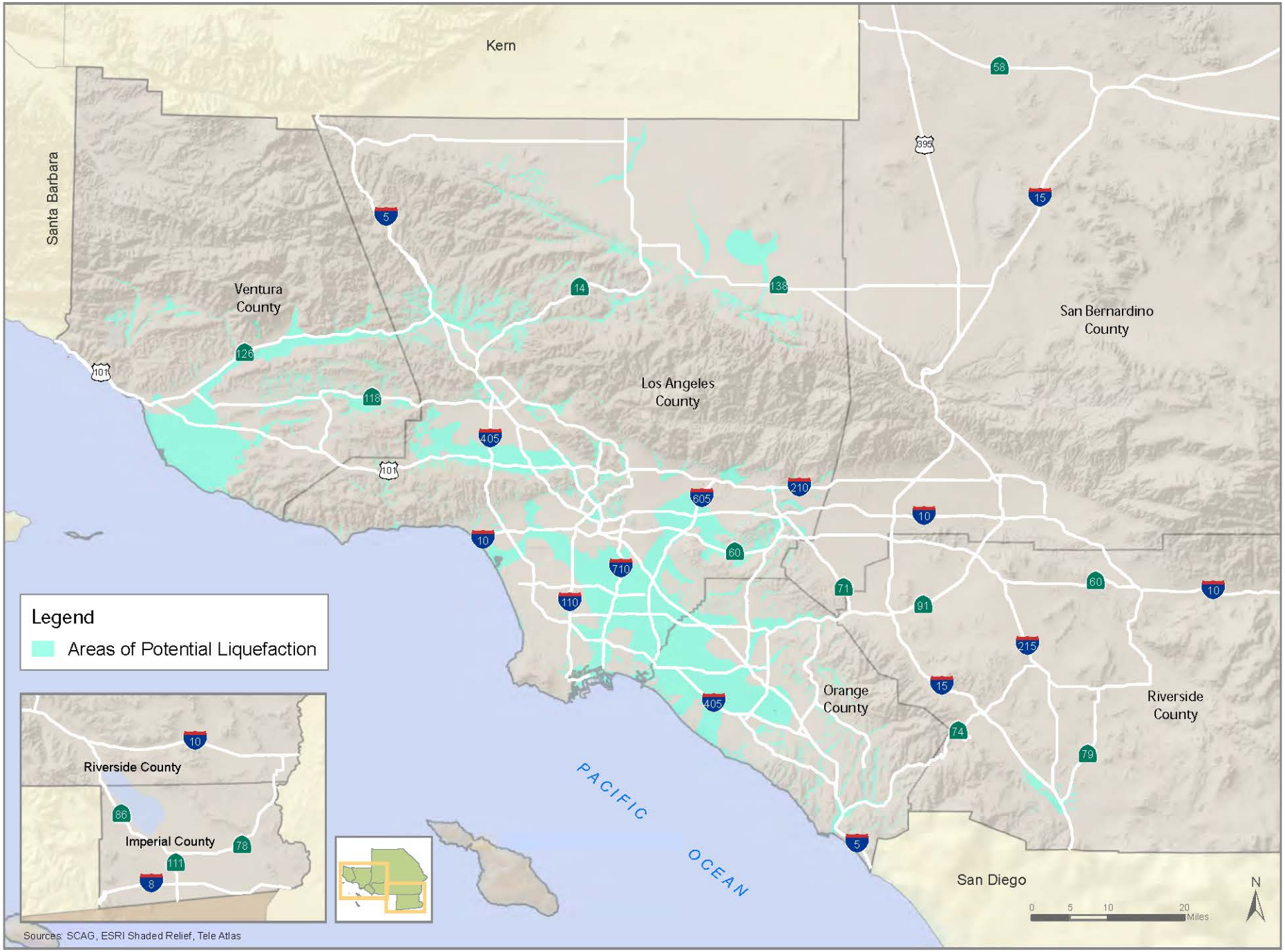

MAP 3.5-6: Areas of Potential Landslides

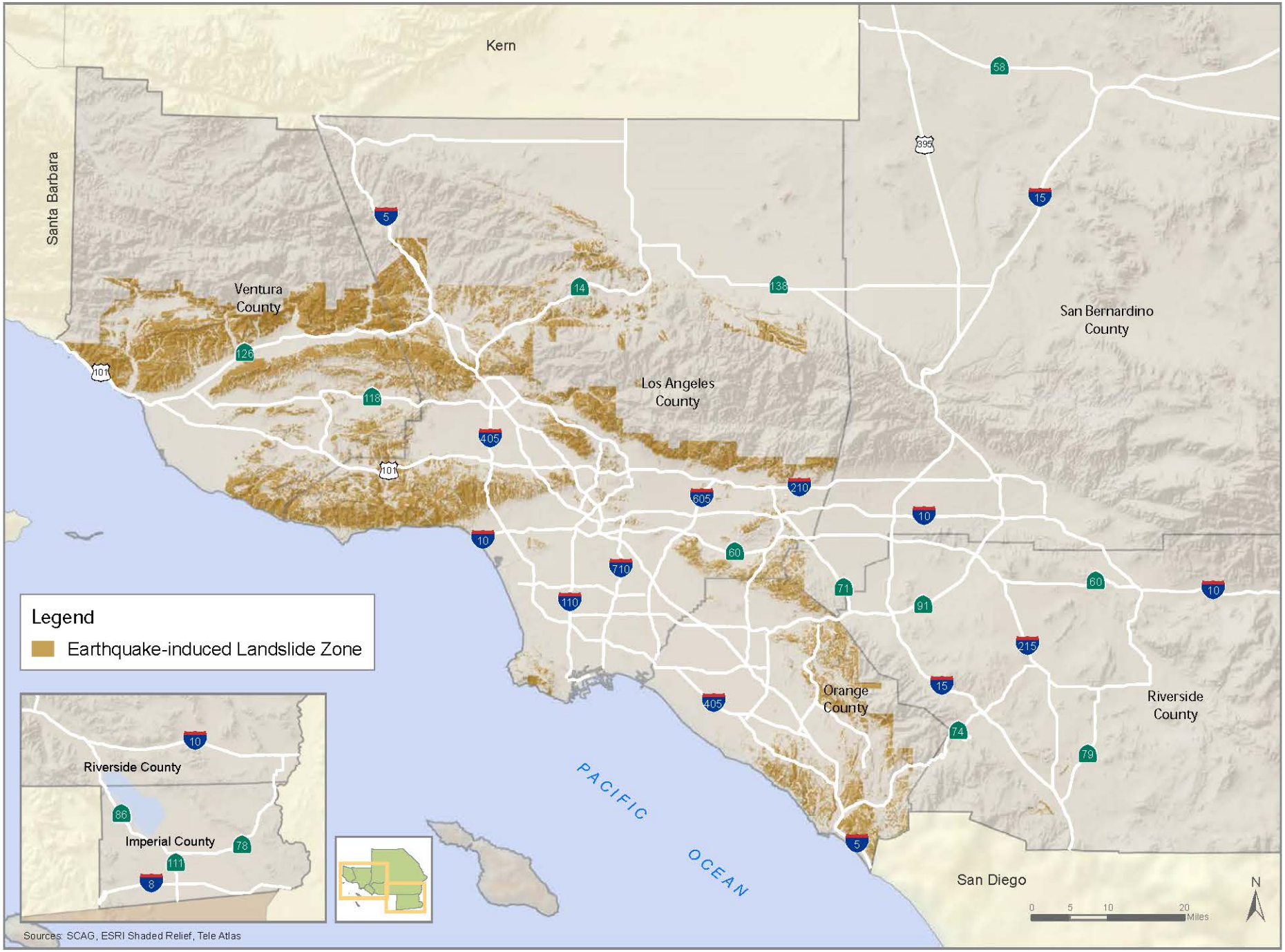

MAP 3.5-7: Areas Susceptible to Tsunamis

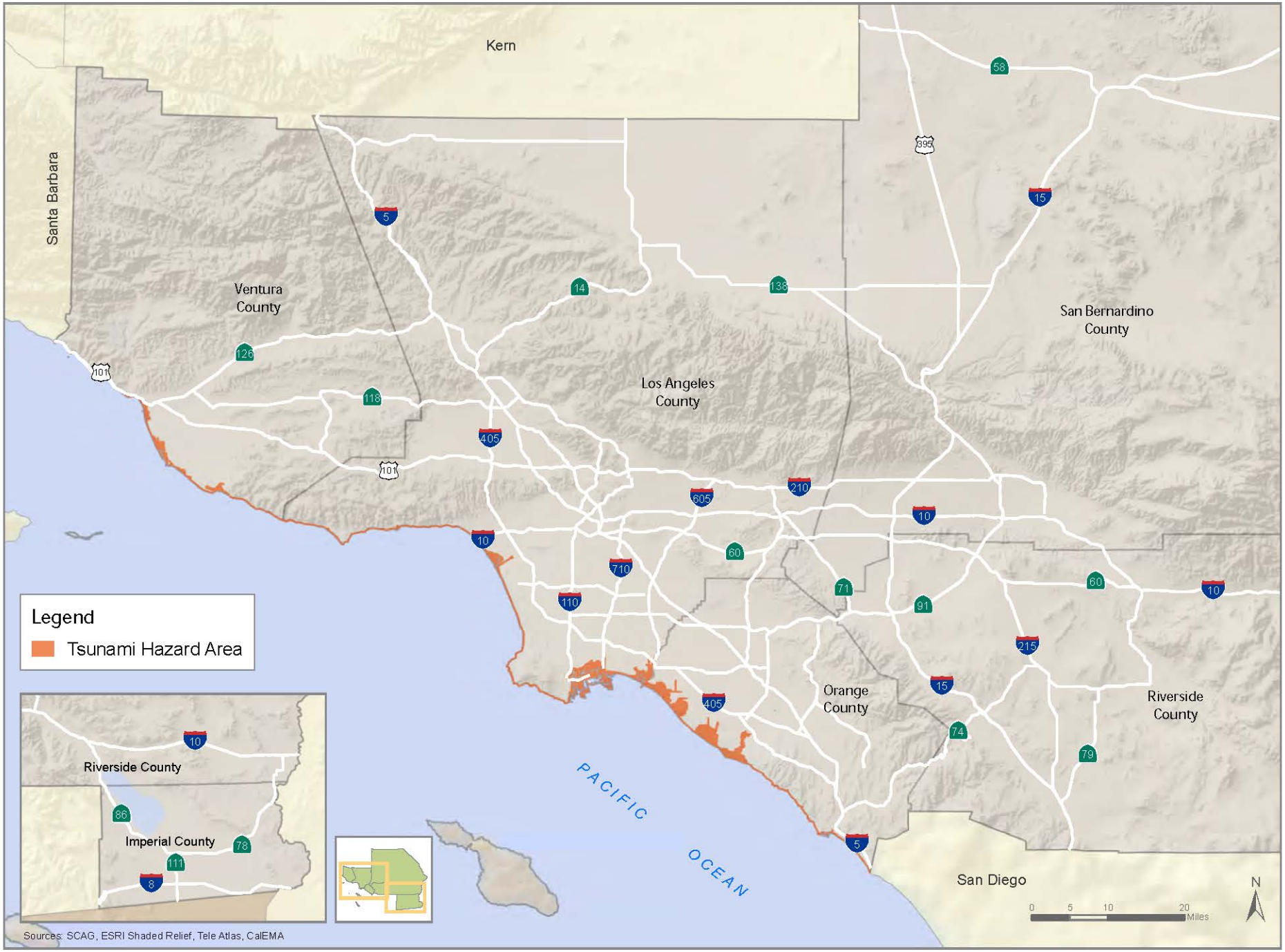

MAP 3.5-8: Aggregate Supply in the SCAG Region

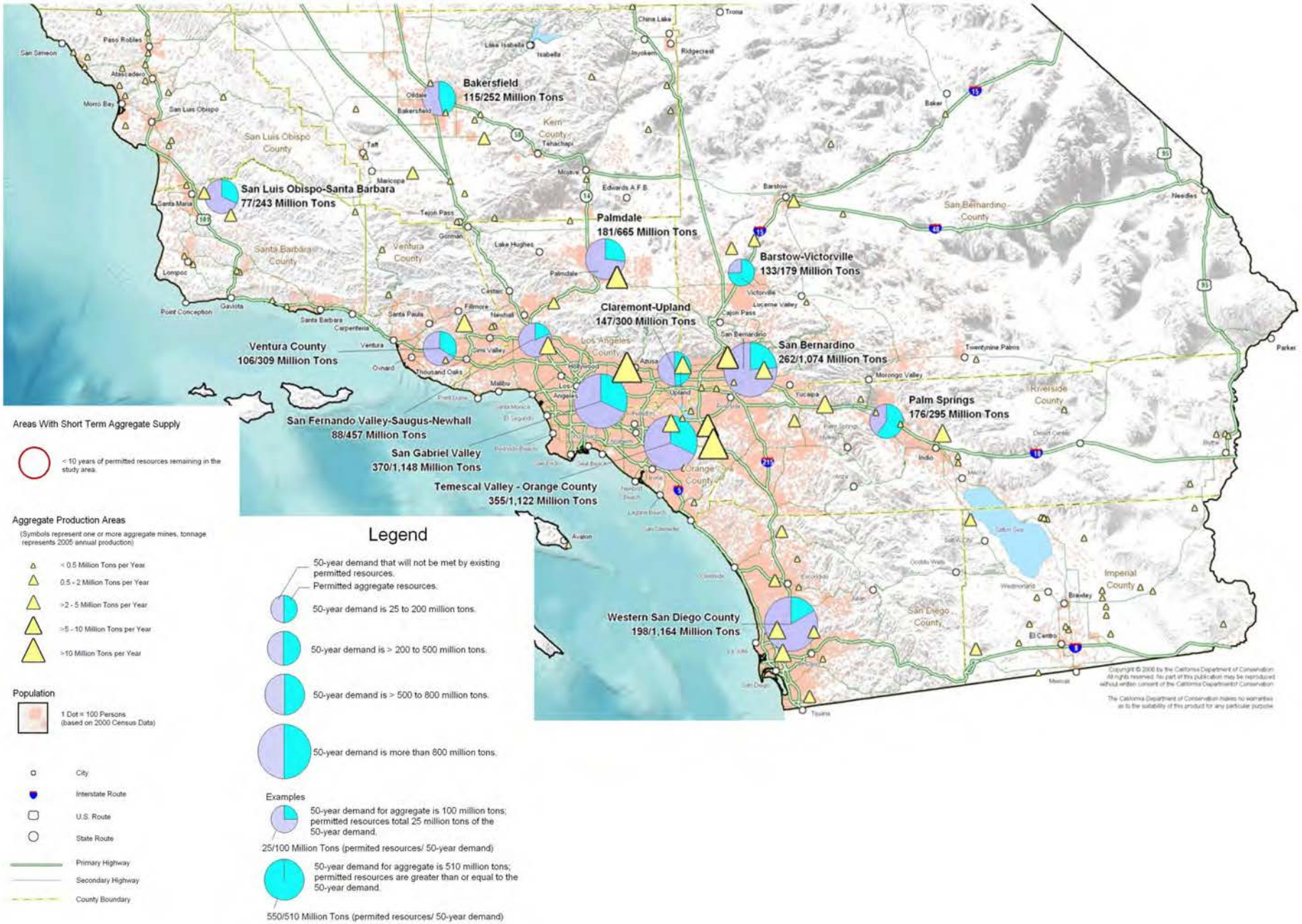
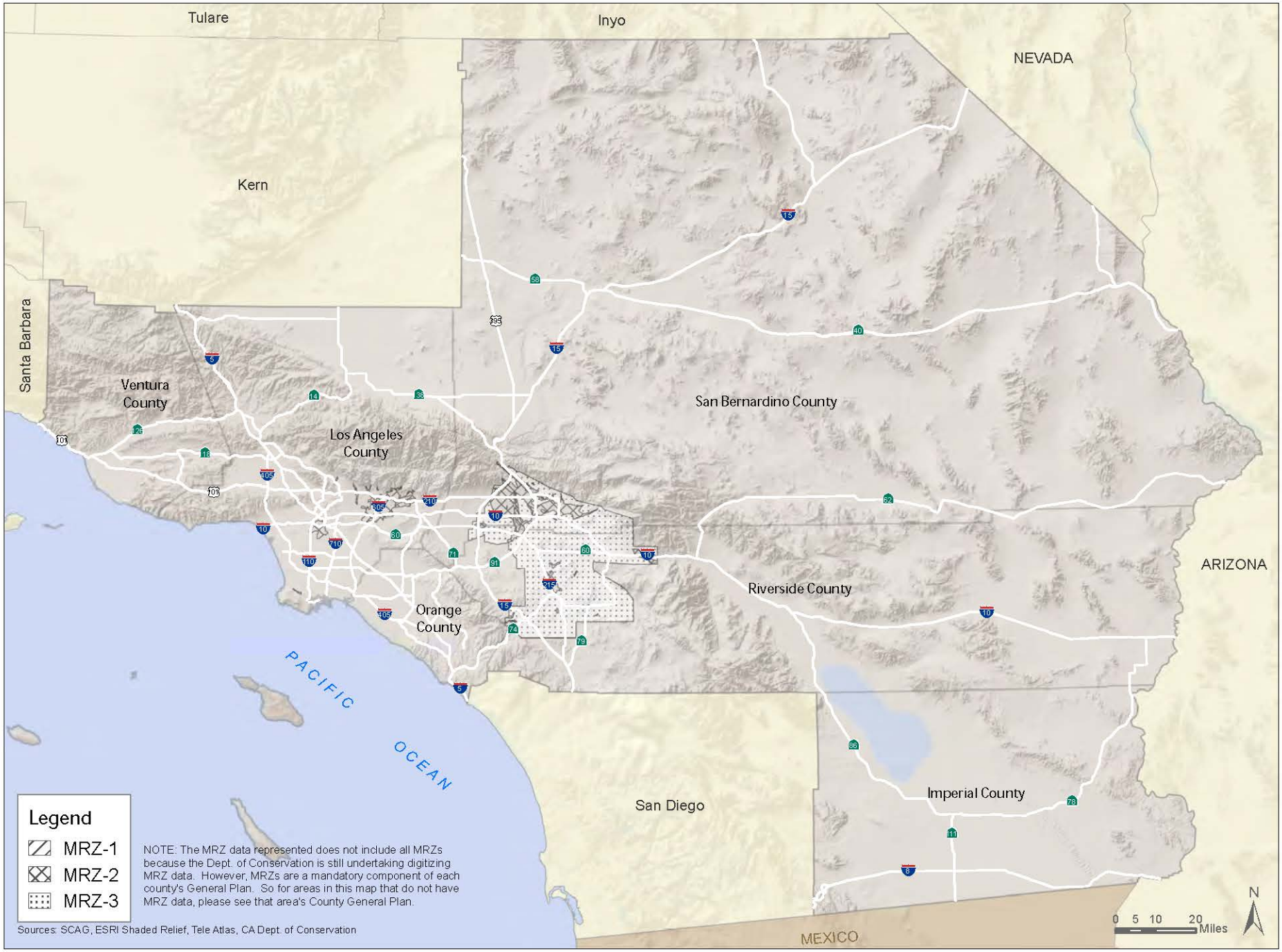
MAP 3.5-9: Mineral Resource Zones